


A Journey of Wonder: Exploring the British Columbia Yellowhead Highway from Jasper to Prince Rupert, the Queen City

Nestled amidst the majestic Canadian Rockies and the rugged Pacific coastline, the British Columbia Yellowhead Highway offers an unforgettable road trip experience. This historic route, spanning over 1,200 kilometers, connects the mountain town of Jasper, Alberta, to the coastal city of Prince Rupert, British Columbia. Prepare to be captivated by breathtaking scenery, rich history, and the vibrant tapestry of First Nations culture as you embark on this epic journey.



British Columbia's Yellowhead Highway, from Jasper to Prince Rupert & the Queen Charlotte Islands (Travel Adventures) by Kathrin Lake

★★★★★ 5 out of 5

Language : English
File size : 5285 KB
Text-to-Speech : Enabled
Screen Reader : Supported
Enhanced typesetting : Enabled
Word Wise : Enabled
Print length : 262 pages
Lending : Enabled



Part 1: From Jasper to Mount Robson Provincial Park

As you depart from Jasper, the Yellowhead Highway winds through the awe-inspiring Canadian Rockies. Towering mountain peaks, sparkling

lakes, and verdant forests paint a picturesque backdrop as you drive along. The highlight of this section is Mount Robson Provincial Park, home to the majestic Mount Robson, the highest mountain in the Canadian Rockies. Take a leisurely hike or simply admire the mountain's grandeur from the Visitor Centre.

Part 2: Yellowhead Pass and the Gold Rush Trail

Continuing north, the Yellowhead Highway ascends to Yellowhead Pass, the historic crossing point through the Canadian Rockies. This pass was vital during the Cariboo Gold Rush in the mid-1800s, and remnants of the old Gold Rush Trail can still be seen along the highway. Explore the Yellowhead Pass Historic Site to learn about this fascinating chapter in British Columbia's history.

Part 3: Valemount and Blue River

As you leave the mountains, the Yellowhead Highway meanders through the scenic Valemount Valley, known for its exceptional skiing and recreational opportunities. Stop in Valemount and visit the Valemount Glacier Discovery Centre to learn about the area's glacial history. Further north, the town of Blue River marks the confluence of the North and South Thompson Rivers. Here, you can embark on thrilling river rafting excursions or simply enjoy the picturesque views.

Part 4: Lac La Hache and the Southern Interior of British Columbia

The Yellowhead Highway continues through the Southern Interior of British Columbia, a region characterized by rolling hills, vast forests, and sparkling lakes. Stop in the charming village of Lac La Hache to visit the Lac La Hache Museum, which showcases the area's ranching and logging

heritage. This region also offers opportunities for hiking, fishing, and wildlife viewing.

Part 5: Prince George and the Northern Rockies

Prince George, the largest city on the Yellowhead Highway, is a vibrant hub with a rich Indigenous history and a strong arts and culture scene. Explore the city's many museums and galleries, or take a stroll along the scenic Riverfront Trail. As you leave Prince George, the Yellowhead Highway once again enters the rugged Northern Rockies, treating you to stunning mountain vistas.

Part 6: Houston and the Skeena Country

As you approach the Pacific Ocean, the Yellowhead Highway traverses the Skeena Country, a region renowned for its natural beauty and abundant wildlife. Stop in Houston to indulge in world-class fishing for salmon and trout. You may also encounter grizzly bears, black bears, moose, and other wildlife in this pristine wilderness.

Part 7: Terrace and Kitimat


Terrace, nestled on the banks of the Skeena River, is a gateway to British Columbia's coastal wonders. Explore the Terrace Museum to learn about the region's First Nations heritage and its role in the salmon industry. Continue north to Kitimat, an industrial city with a striking fjord-like setting. Visit the Kitimat Museum to discover the city's fascinating history.

Part 8: Arrival in Prince Rupert, the Queen City

Finally, the Yellowhead Highway culminates in Prince Rupert, known as the Queen City of the North. Perched on a picturesque island, Prince Rupert

offers spectacular views of the Pacific Ocean, rugged coastline, and surrounding mountains. Explore the city's maritime heritage at the Museum of Northern British Columbia, or take a whale-watching tour to witness these majestic creatures in their natural habitat. Prince Rupert marks the end of your epic journey along the British Columbia Yellowhead Highway.

The British Columbia Yellowhead Highway from Jasper to Prince Rupert is a journey that will forever etch itself into your memory. From the majestic Canadian Rockies to the rugged Pacific coastline, this route offers an unparalleled blend of natural beauty, history, and culture. Whether you're an adventure enthusiast, a history buff, or simply seeking a breathtaking road trip, the Yellowhead Highway is an experience you won't want to miss.




British Columbia's Yellowhead Highway, from Jasper to Prince Rupert & the Queen Charlotte Islands (Travel Adventures) by Kathrin Lake

★★★★★ 5 out of 5


Language	: English
File size	: 5285 KB
Text-to-Speech	: Enabled
Screen Reader	: Supported
Enhanced typesetting	: Enabled
Word Wise	: Enabled
Print length	: 262 pages
Lending	: Enabled





Ceoe Test Practice Questions Exam Review For The Certification Examinations For

The Ceoe exam is a certification exam for the Certified Energy Optimization Engineer (Ceoe) credential. The Ceoe credential is offered by the Association of Energy...



Spot the Difference Mazes, Math Mazes, Word Puzzles, and Find the Shadow Matching: A Journey of Cognitive Development

Puzzle-solving activities have become integral to education and entertainment, captivating individuals of all ages. Among the numerous puzzle types, Spot the...